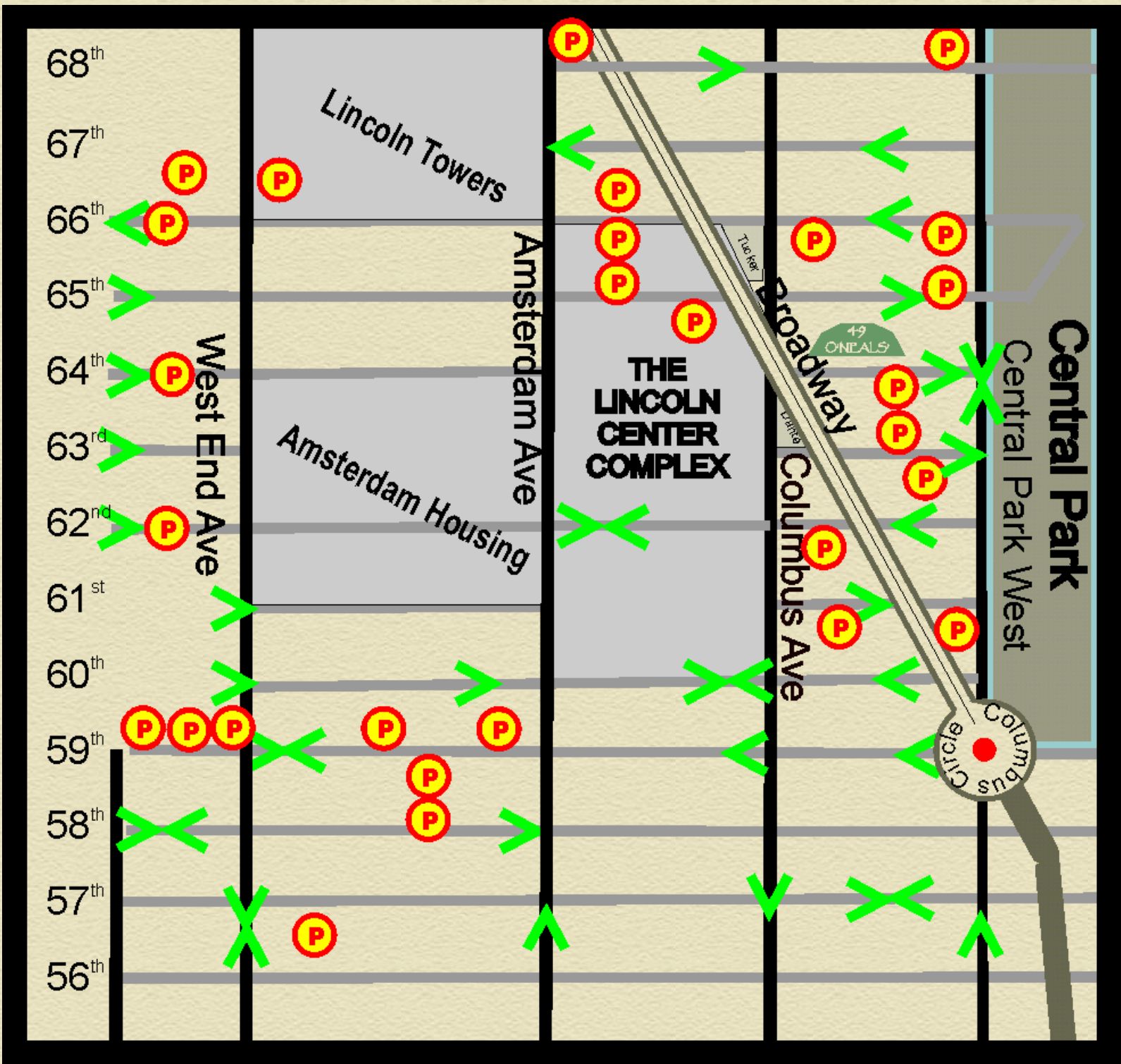




LINCOLN CENTER AREA PARKING



TO
PRINT

We've tried to make the above map as simple as possible. The green arrows () indicate the direction of traffic on a street, block or avenue. The red () indicate garages.

As Lincoln Center itself, Amsterdam Housing to the west and Lincoln Towers to the west and north each take up several square blocks of space, the usual rule, "even streets go east, odd streets go west" does not apply in our neighborhood. So pay attention. There may be a logic at work but like computer programs, it remains in the understanding of the designed. We mere mortals simply have to learn the rules.

The meters on Broadway are in effect until 10pm and are \$.25 for ten minutes with a legal limit of 1-hour at a time. On Columbus & Amsterdam Avenues, the meters are in effect until 7pm at the same rate. On West End Avenue & Central Park West there is standard parking. Meters on the side streets usually are free after 7pm but please, please check. And please read all signs carefully; they tend to be confusing; some say on purpose.

That being said, here are a few street wise hints:

Eighth Ave is northbound only, becomes Central Park West north of Columbus Circle which becomes a two-way street at 63rd.

Broadway is a two-way Street going south to Columbus Circle, south of which it is one way south.

Columbus Avenue is one-way southbound and becomes 9th Avenue at 59th Street.

Amsterdam Avenue is a one-way street northbound and is 10th Avenue south of 59th Street.

West End Avenue is a two-way street and becomes 11th Avenue south of 59th Street.

Again, most numbered streets in Manhattan are "even going east and odd going west". Not true in our neighborhood. Below is a breakdown of how streets run from 57th through 68th.

57th Street – two way across the entire length.

58th Street – East bound

59th Street - 2-Way from 11th Avenue to 12th Avenue, West from 10th Avenue to 11th Avenue, 2-way between 9th Avenue and 10th Avenue, non-existent between Columbus Circle and 9th Avenue, two way at Central Park South.

60th Street – East bound from 11th Avenue to 10th Avenue, two-way between 10th & 9th Avenues, west bound from 9th to Broadway.

61st Street – Eastbound from 11th to 10th Avenues, non existent between

10th & 9th, westbound from 9th to Central Park West.

62nd Street – 2-way between 10th & 9th Avenues, westbound between 9th & CPW.

63rd Street – Westbound between 9th Avenue and Central Park West.

64th Street – West bound between 11th & 10th Avenue, non-existent between 10th & 9th, eastbound between 9th & Central Park West.

65th Street – east bound between 11th Avenue and Central Park West, merges with 66th Street when it enters the Park and becomes two-way to the east side.

66th Street – two-way from Trump whatever to 11th Avenue, westbound from 11th Avenue to Central Park West where it merges with 65th Street and becomes a two-way to the east side.

67th Street – westbound from 10th Avenue to Central Park West where it gives entrance to the Park Drive and Tavern on the Green.

68th Street - eastbound from 10th Avenue to Central Park West.

Parking Lots from 57th to 68th Street are as follows:
The ones farthest from your destination are usually the ones most available.

57th St	1-SE corner of 12th Avenue
58th St	1- between 11th & 10th, one north one south
59th St	2-between 12th & 11th Ave. on the north side of street 1-NW corner of 11th Ave. 30 between 11th & 10th, 2- on the north side between 11th & 10th 1 on the south between 11th & 10th
60th St	Nothing
61st St	1- SW corner of Columbus; 1 -SW corner of CPW
62nd St	1- West of 11th Avenue; 1- SW corner of Columbus
63rd St	2 - between Broadway & CPW, one north one south
64th St	1- West of 11th Avenue; 1- 20 West 64th Street

65th St	<p>1- Lincoln Center Proper between Amsterdam & Broadway south side of street</p> <p>1- Just west of above and on north side of street</p> <p>1- Just east of Guild for the Blind</p>
66th St	<p>1- West of 11th Avenue</p> <p>1- between Julliard & Good Shepherd Faith Church on south side between Broadway and Amsterdam</p> <p>1- 165 West 66th Street on north side of street</p> <p>2- between Columbus & CPW ,north side</p>
67th St	<p>1 - on West End Avenue between 66th & 67th Street - west side of street</p> <p>1- on West End Avenue between 66th & 67th Street - east side of street</p> <p>1 - NE corner of Amsterdam</p>
68th St	<p>1- El Dorado Parking just east of Amsterdam Avenue</p> <p>2- 80 Central Park West - entrance on 68th Street</p>